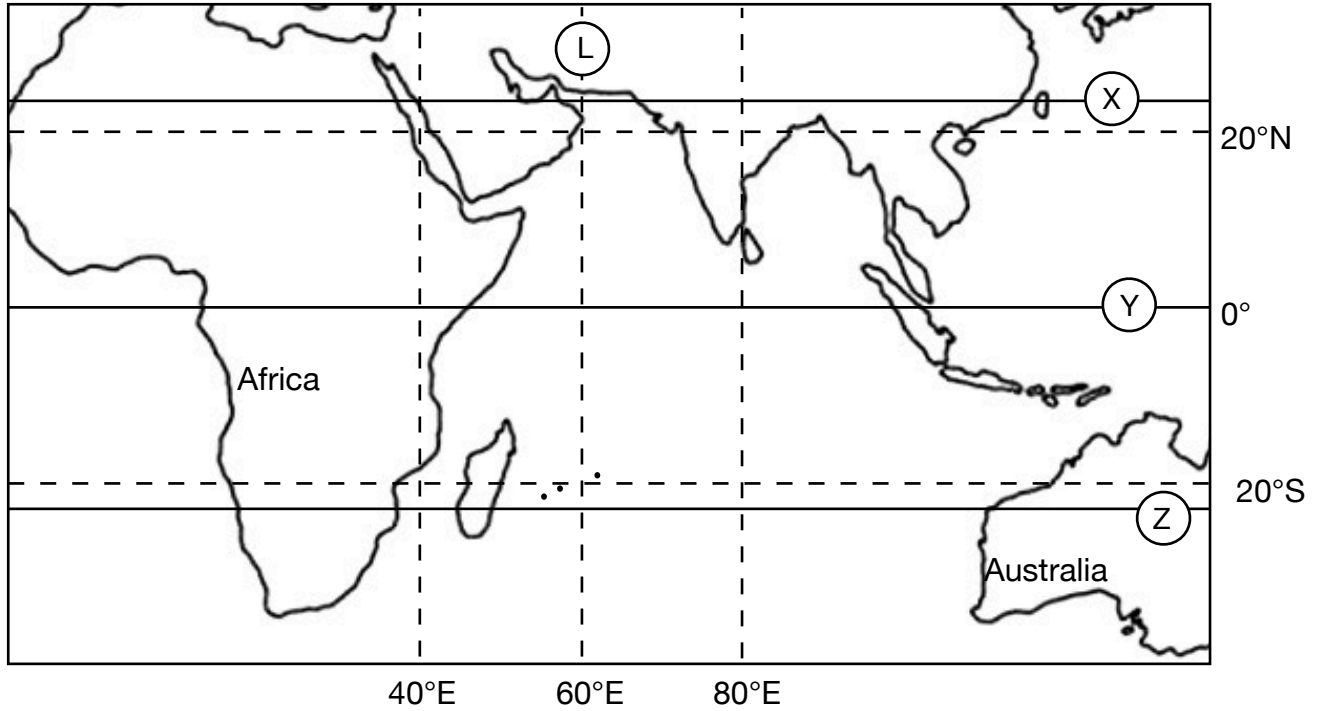


Name:

Grade:

Q1: Countries, seas and islands in the **Indian Ocean**.

Latitudes and Longitudes



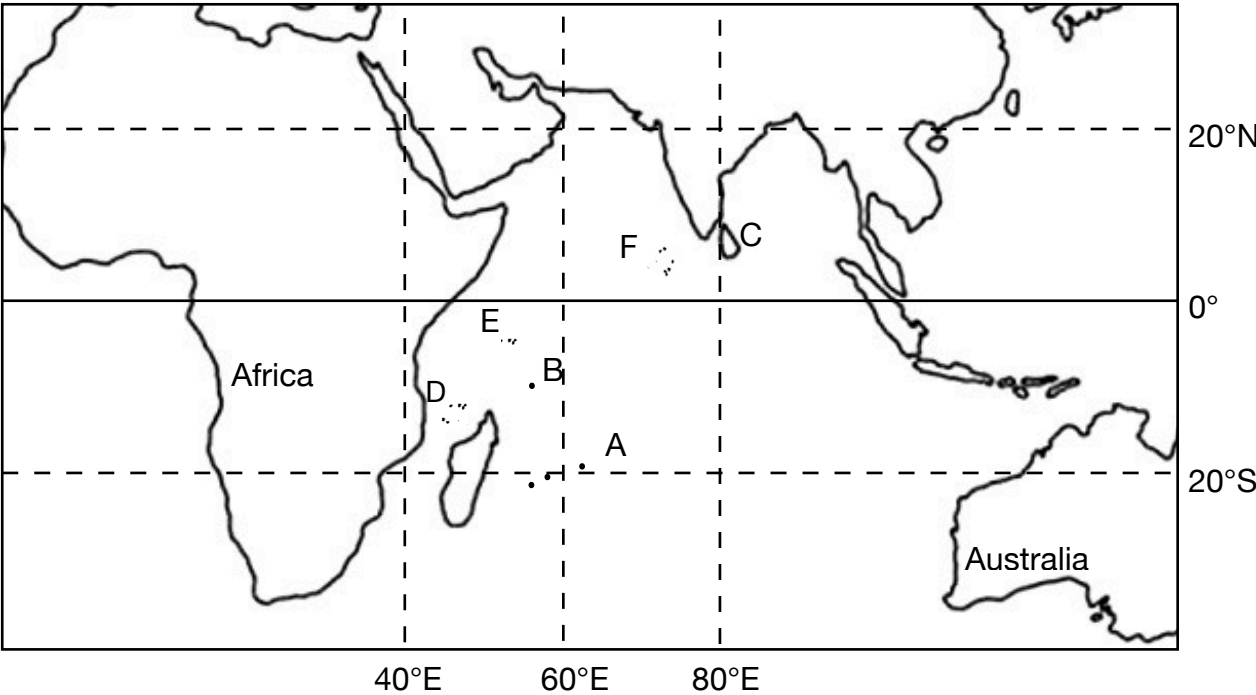
- The lines of Latitude: **X** is
Y is
Z is

- The line of Longitude L which passes between Mauritius and Rodrigues is

Name:

Grade:

Islands in the Indian Ocean



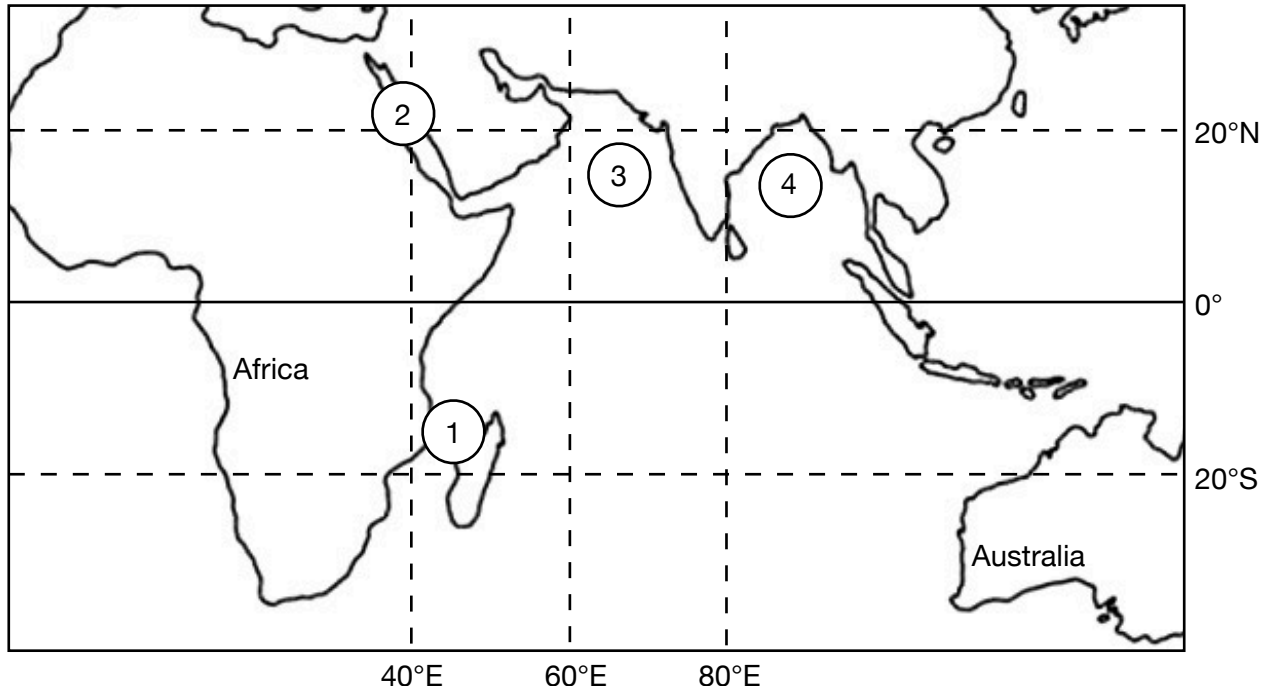
1. The islands marked: **A** is
- B** is
- C** is
- D** is
- E** is
- F** is

Name:

History & Geography

Grade:

Seas in the Indian Ocean



1. The seas marked: **1** is
- 2** is
- 3** is
- 4** is

2. The ocean between Madagascar and Australia is the Ocean.